



SHREE VASISHTHA VIDHYALAYA

Social Science 2025-26

Name :-

Answer Key

Std.:- IV

Roll No :-

Worksheet - CA-2

Date :-

[Ch-1- Family Connections, Ch-2 - The Physical Features of India and Ch-3 -The Northern Mountains]

Q-1) Multiple Choice questions:-

- 1) There are 28 states and 8 union territories in India.
☒ a) 28 and 8 ☐ b) 26 and 7 ☐ c) 28 and 6
- 2) Indian Ocean lies in the South of India.
☐ a) North ☐ b) West ☒ c) South
- 3) School staff makes the school environment secure and comfortable for the child.
☒ a) School staff ☐ b) Parents ☐ c) Seasons
- 4) July is the hottest month of the year.
☐ a) August ☐ b) May ☒ c) July
- 5) The Greater Himalaya is also called Himadri.
☐ a) Himachal ☒ b) Himadri ☐ c) Shiwalik
- 6) The foothills of Shiwalik are called Terai.
☒ a) Terai ☐ b) Purvanchal ☐ c) Dun
- 7) A beautiful hill station, Shillong is the capital of Meghalaya.
☒ a) Shillong ☐ b) Kohima ☐ c) Dispur

Q-2) Fill in the blanks:-

- 1) The changing Seasons brings with them new roles and responsibility.
- 2) Arabian sea lie to the west of India.
- 3) Yoga has originated in India.
- 4) India is broad in the middle and narrow towards the south.
- 5) The capital of Arunachal Pradesh is Itanagar.
- 6) Tripura is surrounded on three sides by Bangladesh.
- 7) Bachendri Pal is the first Indian women to climb Mount Everest.

Q-3) Write True or False:-

- 1) We should love and respect our country.
- 2) The climate of country remains same everywhere.
- 3) A joint family has one set of parent.
- 4) India has the largest population in the world.
- 5) The Atlantic Ocean lies to the south of India.
- 6) India has 29 states.
- 7) Uttarakhand became a state in the year 2000.

True
False
False
True
False
False
True

Q-4) Name the following:

- 1) Who plays the first and important role in the overall development of the child. Family
- 2) Name the warm gown worn by people of Kashmir. Phiran

- 3) Name the place where the children are provided with nurturing and supportive environment School.
- 4) Name the two countries which lie to the south of India Sri Lanka, Maldives.
- 5) Name the place where the Indian Military Academy (IMA) is situated. Dehradun.
- 6) Name the island which lies to the west of India Lakshadweep.
- 7) Name the two neighbouring countries which lie to the west of India Afghanistan, Pakistan.
- 8) Name the mountain range where Mt. K2 lies. Karakoram.


Q-5) Picture Talk:-A

- 1) Identify this picture.

Terrace Farming

- 2) Name the crops grown here.

Wheat, rice, Maize and Potatoes



Picture Talk:-B

1. Identify this picture

Yoga

2. When did it develop? It has developed for over 5000 years ago.



Q-6) Rejuggle the following :

1) GETAVEINOT	VEGETATION	6) VPUNRAHALC	PURVANCHAL
2) NUCPTALITYU	PUNCTUALITY	7) SEOTARMYN	MONASTERY
3) CLERABEONSTI	CELEBRATIONS	8) NUKAMO	KUMAON

Q-7) Classify the following:




[A] [Shimla, Srinagar, Mizo, Garo, Kullu, Naga]

The Middle Himalayas	The Southernmost Himalayas
Shimla	Garo
Srinagar	Naga
Kullu	Mizo.

[B] [Meghalaya, Jammu & Kashmir, Manipur, Ladakh, Assam, Lakshadweep]

Seven Sisters	Union Territories
Meghalaya	Jammu & Kashmir
Manipur	Ladakh.
Assam	Lakshadweep.

Q-8) Identify the following:

1) 	2) 	3) 	4) 	5) 
Joint Family	Kahwa Tea	Rumtek Monastery	Bamboo Dance	Kangri